








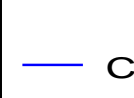


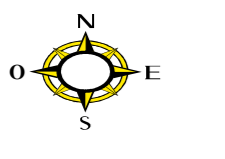
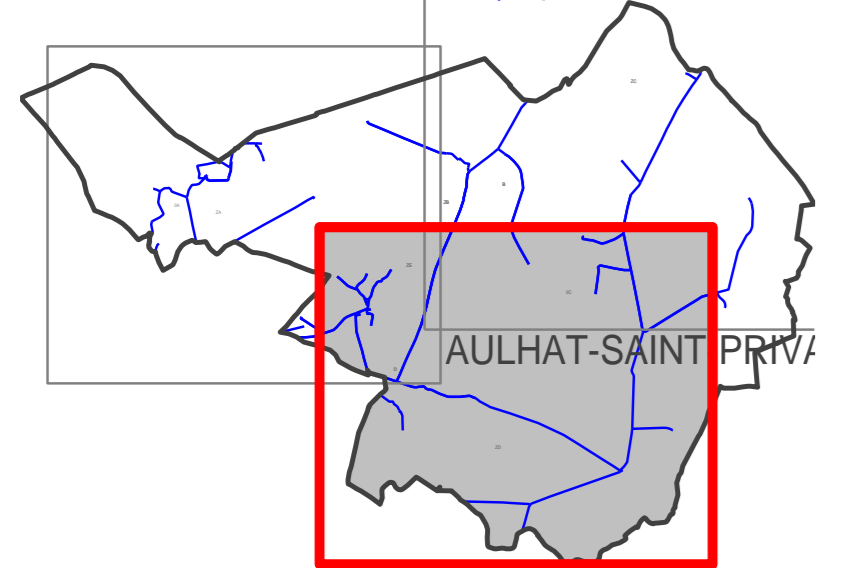


- Légende**
-  Décharge
 -  Ventouse
 -  Poteau incendie Ø=100mm
 -  Poteau incendie Ø<80mm
 -  Bouche incendie Ø=100mm
 -  Bouche incendie Ø<80mm
 -  Noeud
 -  Réservoir enterré ou semi-enterré
 -  Vanne 1/4 tour
 -  Vanne ouverte
 -  Vanne fermée
 -  Branchement appareil incendie
 -  Branchement particulier
 -  Conduite eau potable




DEPARTEMENT DU PUY DE DOME

AULHAT-SAINT-PRIVAT (63018)
 Plan Général

SIVOM DE LA RÉGION D'ISSOIRE

ALIMENTATION EN EAU POTABLE

	RÉGION AUVERGNE RHONE ALPES 988, Chemin Pierre DREVET CS 20152 69141 RILLIEUX-LA-PAPE Cedex	
	Planche: 3/3 Echelle: 1/2500 Dessinateur: DG	Date de Création: Date d'édition: 03/04/2018

